COMUNE DI SANT'URBANO
Provincia di Padova

MESSA IN SICUREZZA DELLA S.P. N° 41
E REALIZZAZIONE PISTA CICLABILE
dal km 10+500 al km 12+000
- 3° STRALCIO -

PROGETTO DEFINITIVO

RESPONSABILE UNICO DEL PROCEDIMENTO ing. Alberto Moscardi	ELABORATO N. 5.3.1
COD. PROG. PS008-PD	
TITOLO **RILIEVO TOPOGRAFICO - SEZIONI TRASVERSALI** **(1 ÷ 9)**	
PROGETTISTA ing. Giuseppe Morosinotto	SCALA: 1: 200 DATA: OTTOBRE 2018 REV./DATA:
STUDIO MOROSINOTTO Ingegneria & Urbanistica ex succursale Montesi, Viale Montesi 5 35028 Cognola di Cartura (PD) Tel./Fax 049.9355356 - e-mail studio.morosinotto@libero.it	NOME FILE PS008-PD-05.3.1-Integrazione rilievo 2015-Sezioni.dwg ESEGUITO: F. Galuppo VERIFICATO: G. Morosinotto APPROVATO: G. Morosinotto
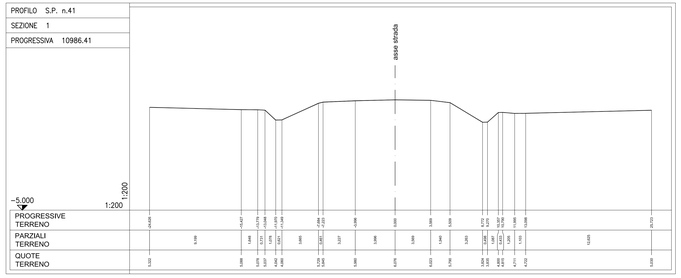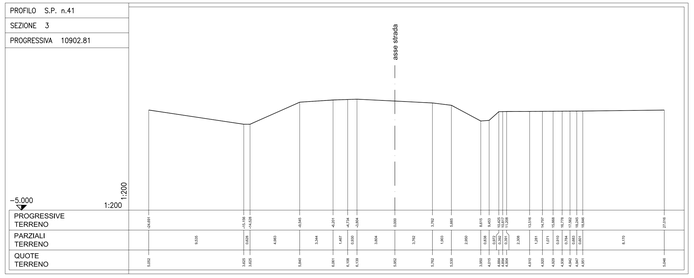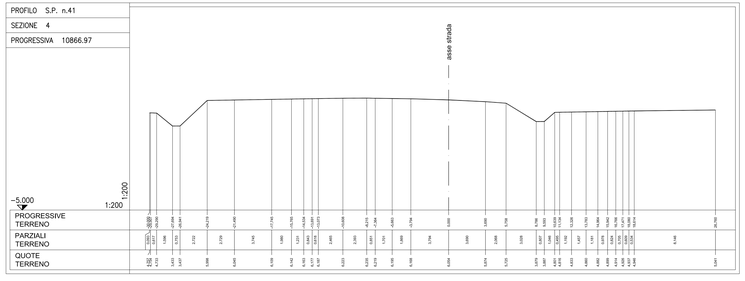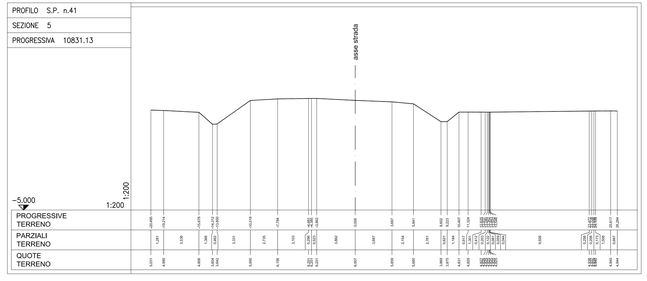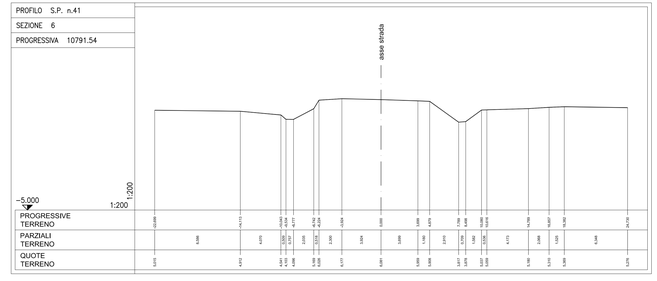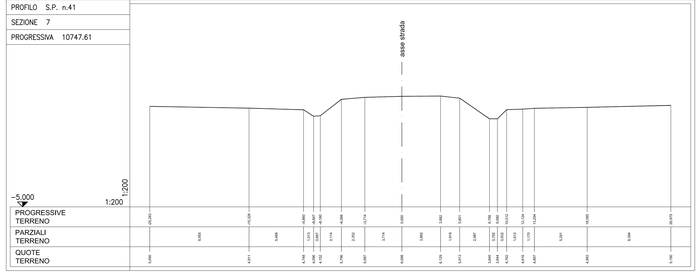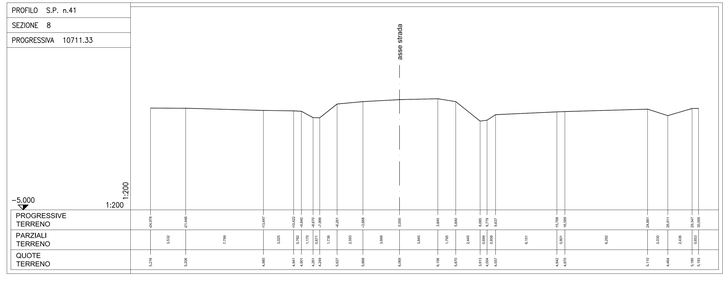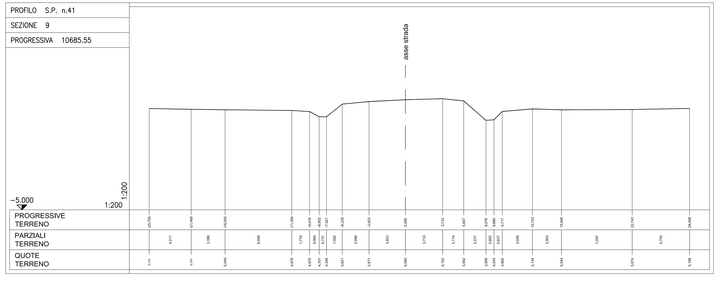
QUESTO DOCUMENTO NON POTRA' ESSERE COPIATO, RIPRODOTTO O ALTRIMENTI PUBBLICATO IN TUTTO O IN PARTE SENZA IL CONSENSO SCRITTO DEL PROGETTISTA